



Twin Towers Building
456 Fulton Street, Suite 402
Peoria, Illinois 61602
309/494-8600
FAX 309/494-8680

Attachment

LA/ps

Should you need more information, feel free to contact me at 494-8667.

Please submit any comments or concerns relating to this case to the Planning and Growth Management Department no later than Friday, August 9, 2002.

Attached for your review is a copy of the Preliminary and Final Plat of Wal*Mart North Subdivision, a commercial development located north of Pioneer Parkway and south of Illinois Route 6, along the west side of Allen Road. The developer is proposing 8 lots on approximately 34.8 acres.

SUBJECT: **PRELIMINARY AND FINAL PLAT - WAL*MART NORTH SUBDIVISION - CPC 02-N**

DATE: July 29, 2002

FROM: Leah Allison, Urban Planner
Planning and Growth Management Department

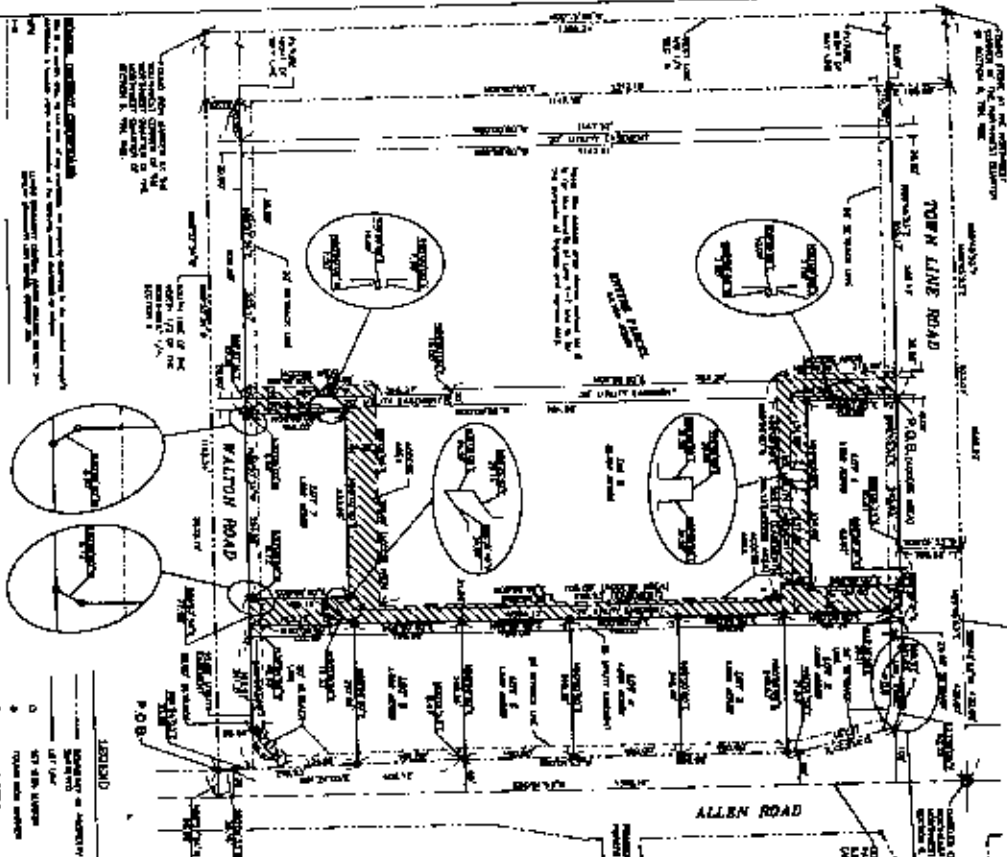
TO: Interested Parties

PLANNING AND GROWTH MANAGEMENT





WAL-MART NORTH SUBDIVISION

A PART OF THE NORTHWEST QUARTER OF SECTION 4,
TOWNSHIP 3 NORTH, RANGE 1 EAST OF THE TOWNSHIP
RANGE, MENARD COUNTY, ILLINOIS
PART OF MAP NO. 1408-17-02



NOTE: LOTS 5 SHALL HAVE NO
DIRECT ACCESS TO ALLEN ROAD



NOTARY PUBLIC
Susan J. Green
Menard County, Illinois
Commission Expires 11/03/2008

NOTARY PUBLIC
Susan J. Green
Menard County, Illinois
Commission Expires 11/03/2008

NOTARY PUBLIC
Susan J. Green
Menard County, Illinois
Commission Expires 11/03/2008

NOTARY PUBLIC
Susan J. Green
Menard County, Illinois
Commission Expires 11/03/2008